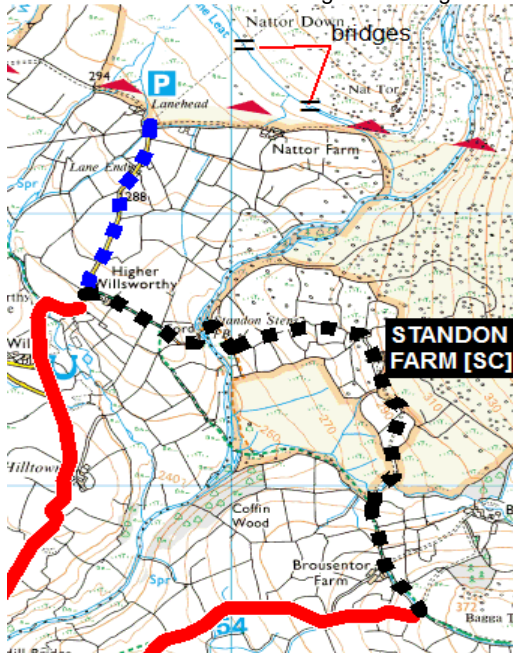


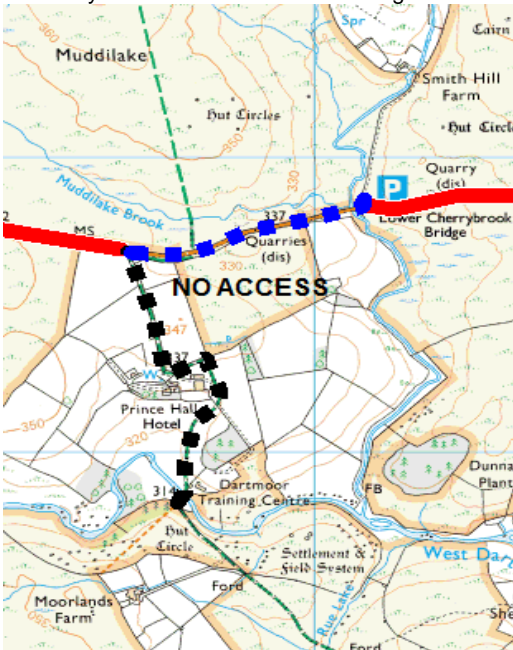
Ten Tors Training and Challenge 2016 - River Crossings and Road Access - also see overleaf [20150901]

ANNEX B

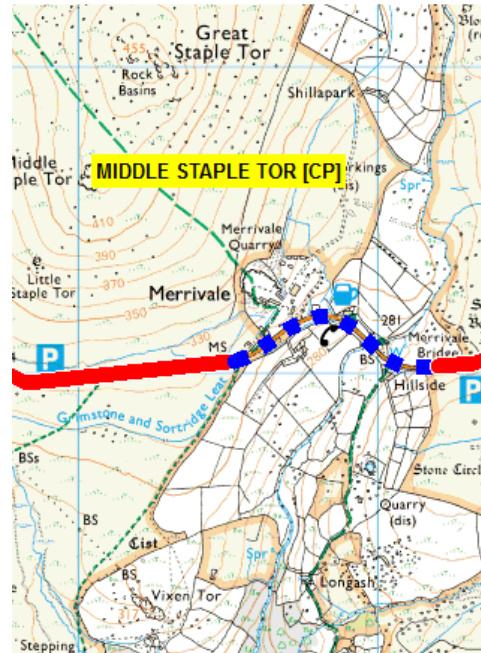
1. All Routes – Lanehead, Standon Steps FB over Tavy, Standon Fm, Bagga Tor. **BLACK** dotted route available for training & Challenge.



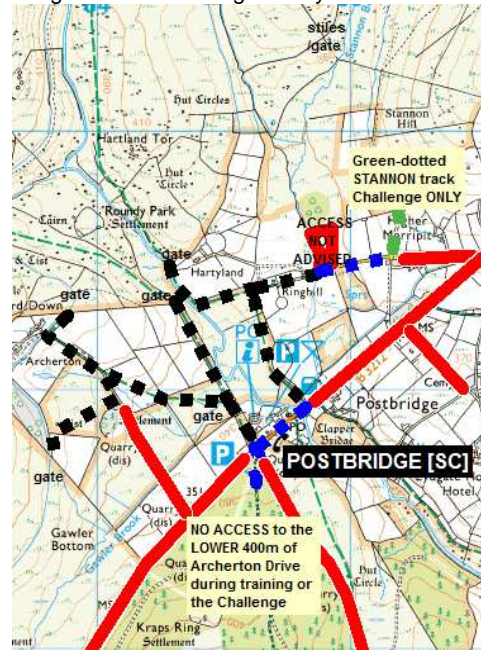
5. 45m/55m routes between Peat Cot [SC] & Postbridge [SC] are via the B3357 & the brideway to/from Moorlands Farm bridge



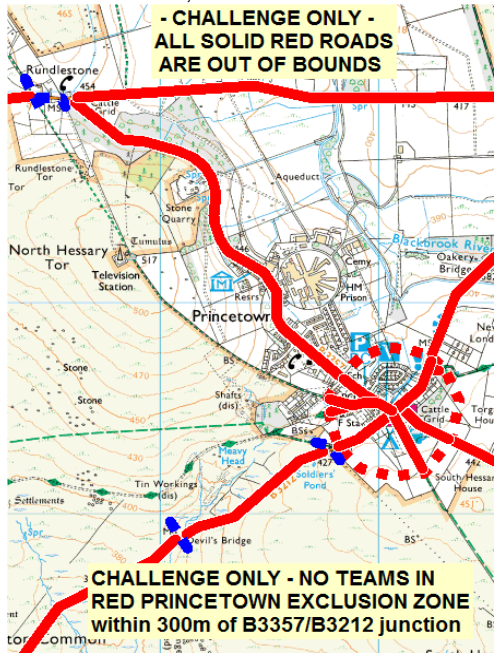
2. 45m/55m routes blue-dotted only between Middle Staple Tor [CP] & Peat Cot [SC] via B3357. **NO** access to solid RED roads



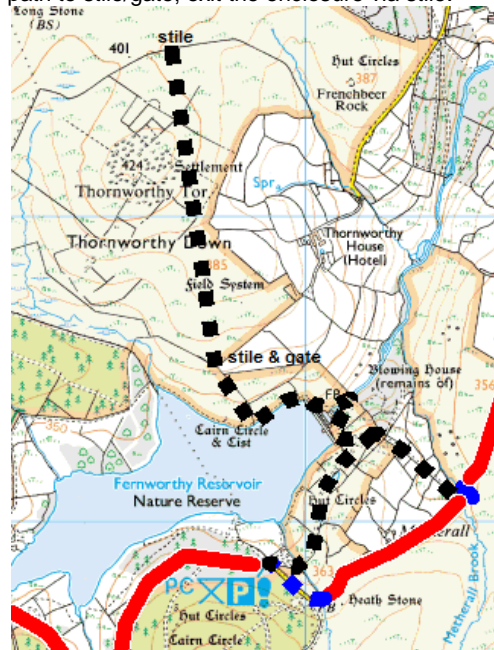
6. All Routes [see overleaf] cross E Dart via B3212 at Postbridge & use gate 25m NE of bridge. **OBEY** the bridge sentry's instructions



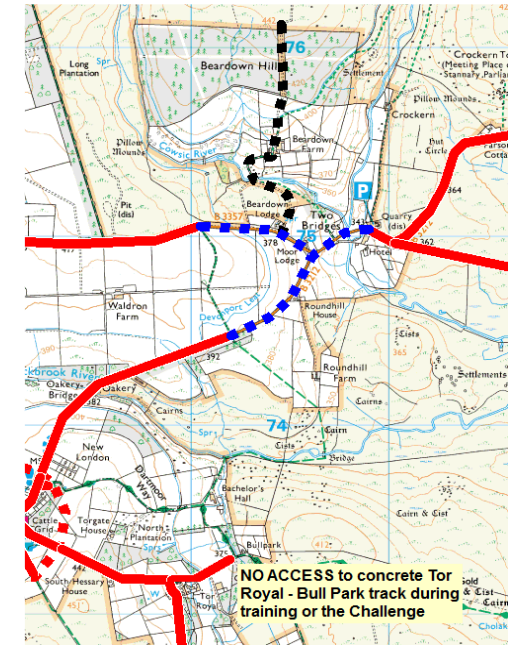
3. 45m/55m teams not permitted within 300m of Princetown crossroads [SX590734] or on solid RED roads; BLUE-dotted roads accessible



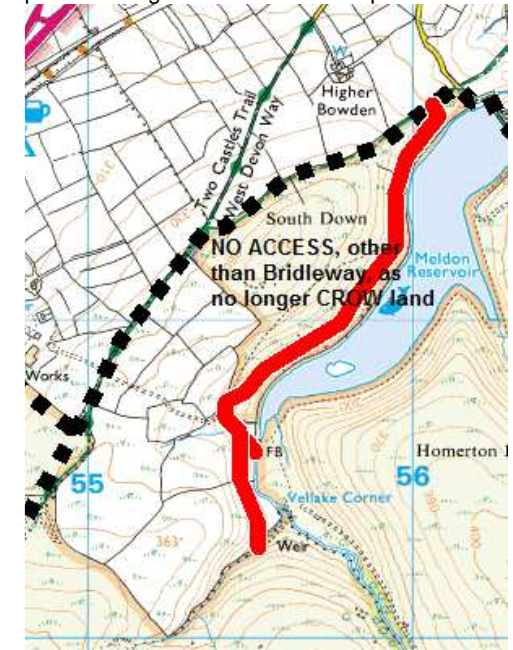
7. 35m/45m/55m Water Hill [CP] – Kes Tor [SC] Cross S Teign via foot bridge 150m below Dam, path to stile/gate; exit the enclosure via stile.



4. 45m/55m routes between Peat Cot [SC], Bearddown Tor [CP] & Higher White Tor [CP] via B3357 & B3212 + access to/from Bearddown Tor.



8. 35m/45m/55m Prewley Moor - Meldon Black-dotted bridledways accessible; RED solid paths no longer have landowner's permission



During the Challenge

Teams trained to understand and observe the Rules during their training are more likely to do so on the Challenge

River crossings

- Tavy [Map 1] may **ONLY** be crossed via Standon Steps footbridge
- East Dart [Map 6] **ONLY** via the Postbridge road bridge.

Road access

- **ONLY BLUE dotted roads** – as shown overleaf - **may be used**.
- **B 3357 and B3212** - other than at **the blue dotted** crossing/access points, teams may not walk within 200m of the road.

Princetown

- **A 300m exclusion zone Dotted RED applies** [please use the local facilities during training and at other times].
- **Tor Royal/Bull Park – Solid RED** - OUT OF BOUNDS at all times, including during Ten Tors training.

Postbridge area [Map 6]

- **ALL routes between Postbridge - Water Hill/ Sittaford/ Fernworthy** are to use Postbridge path links on E bank of E Dart via field to N of the road bridge. No teams are permitted within 200m of the B3212 SW of Drift Lane [SX646787] to Two Bridges [SX609750] or NE of the first gate beyond the East Dart road bridge.
- **Stannon – GREEN dotted** private track between SX651797 and SX651795 may **ONLY be** used on the Challenge.
- **Postbridge - Higher White Tor** routes to use black-dotted footpaths to and from the moor.
- **Archerton - lower 400m of drive – Solid RED** - OUT OF BOUNDS at all times including Ten Tors training.

Navigation and TT Rule compliance

- **Don't be misled by other teams** – make your own decisions – it's your choice that counts; their route finding may be poor, or be camped in the wrong place, going through a RBNA, crossing walls other than via a stile or gate, trespassing on private land, walking on non-permitted roads or even be on a totally different route to your team!