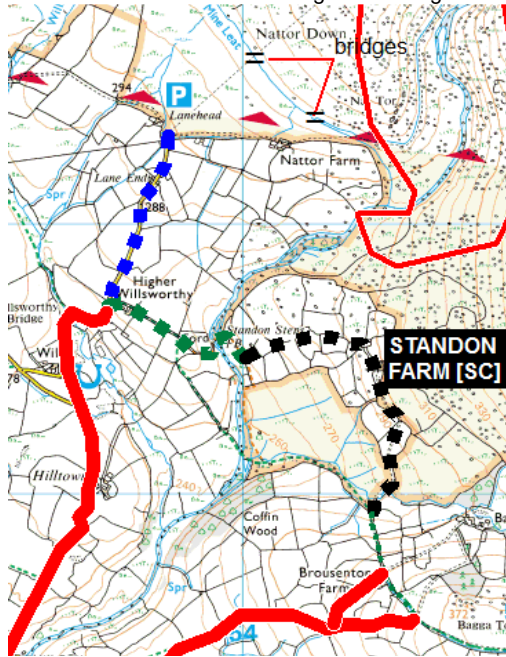


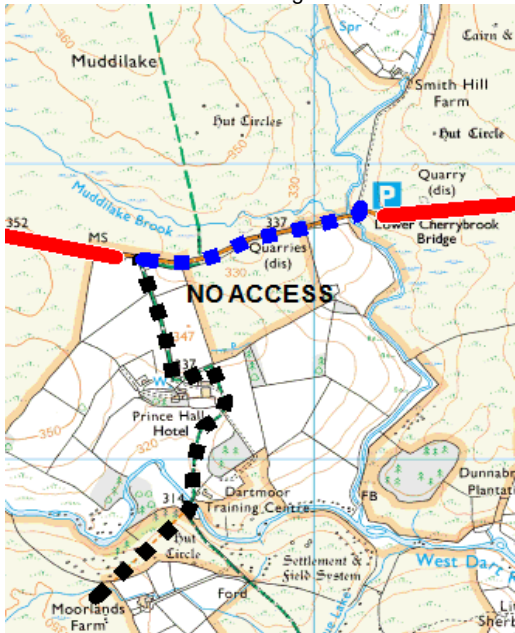
# Ten Tors Training and Challenge 2017 - River Crossings and Road Access - also see overleaf [20161216]

# ANNEX B

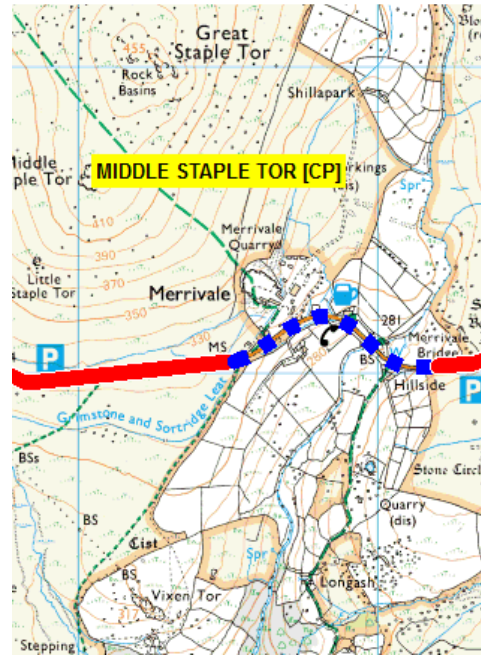
**1. All Routes** – Lanehead, Standon Steps FB over Tavy, Standon Farm, Bagga Tor. **BLACK** dotted route available on training & Challenge



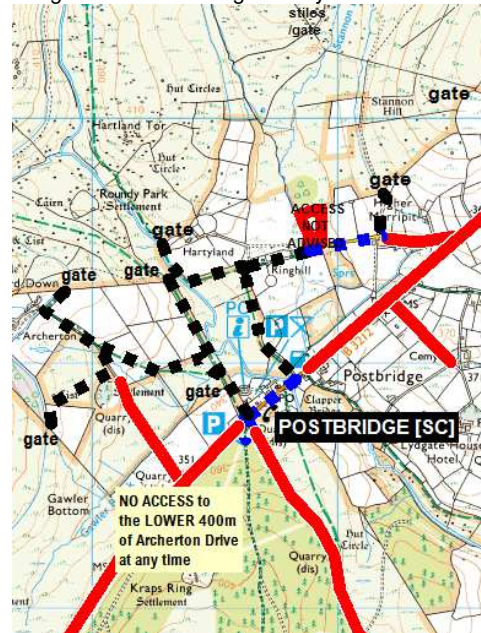
**5. 45m/55m routes** between Peat Cot [SC] & Postbridge [SC] are via the B3357 & the footpath to/from Moorlands Farm bridge



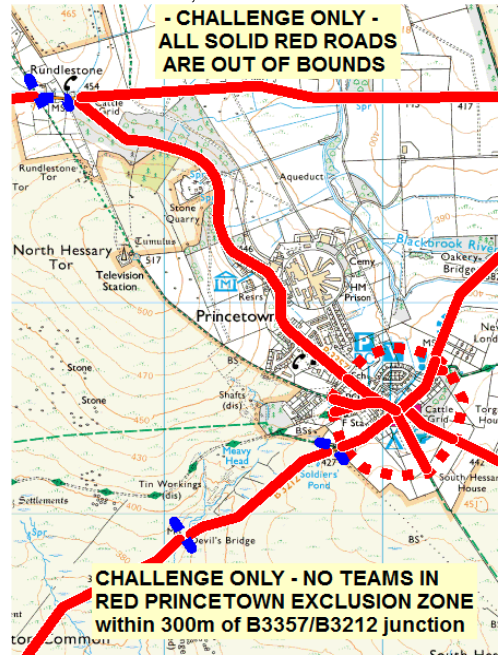
**2. 45m/55m routes** blue-dotted only between Middle Staple Tor [CP] & Peat Cot [SC] via B3357. **NO ACCESS** to solid RED roads



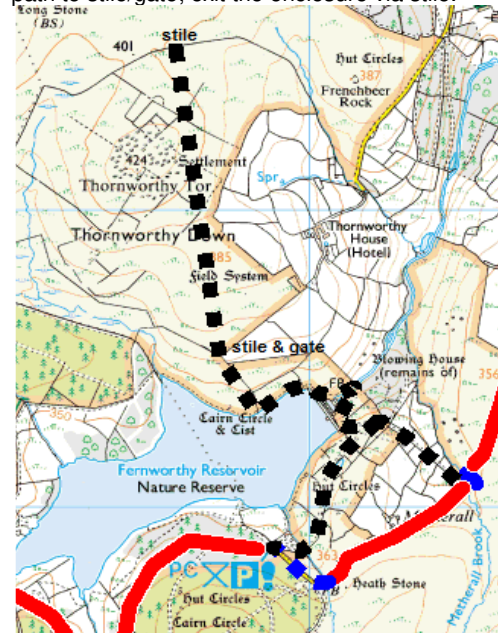
**6. All Routes** [see overleaf] cross E Dart via B3212 at Postbridge & use gate 25m NE of bridge. **OBEY** the bridge sentry's instructions



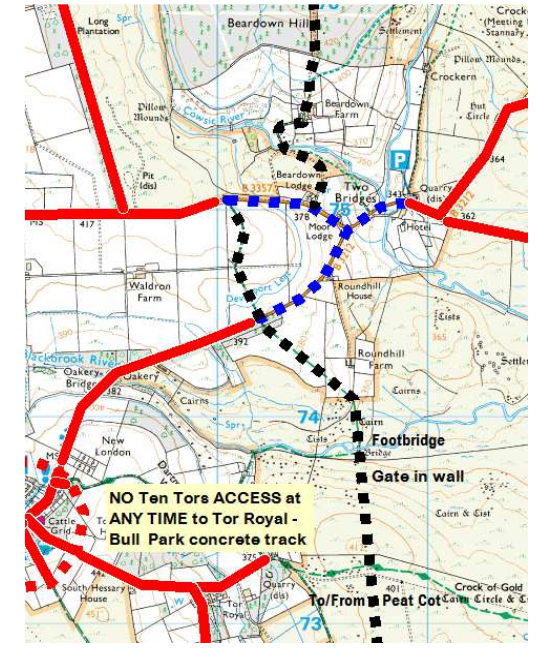
**3. 45m/55m teams NOT permitted** within 300m of Princetown crossroads [SX590734] or on solid RED roads; BLUE-dotted roads accessible



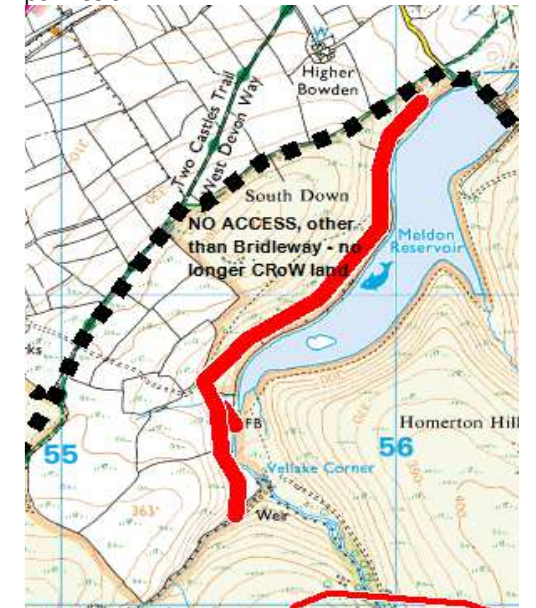
**7. 35m/45m/55m** Water Hill [CP] – Kes Tor [SC] Cross S Teign via foot bridge 150m below Dam, path to stile/gate; exit the enclosure via stile.



**4. 45m/55m routes** between Peat Cot [SC], Rough Tor [CP] & Higher White Tor [CP] via B3357 & B3212 + access to/from Peat Cot.



**8. 35m/45m/55m** Prewley Moor - Meldon Black-only dotted bridlway is accessible as RED solid paths no longer have landowner's permission





## **During the Challenge** *Teams trained to understand and observe the Rules during their training are more likely to do so on the Challenge.*

**Read in conjunction with Annex A; NB Rare Bird Nesting Areas may NOT be entered at ANY TIME, other than during a genuine emergency.**

### **River crossings**

- Tavy [Map 1] may **ONLY** be crossed via Standon Steps footbridge
- East Dart [Map 6] **ONLY** via the Postbridge road bridge.
- See Annex A re. permissible crossings on all other rivers - these vary according to the advertised RIVER CROSSING state

### **Road access**

- **ALL roads are OUT of BOUNDS EXCEPT the BLUE dotted roads** shown overleaf
- **B 3357 and B3212** - other than at **the blue dotted** crossing/access points, teams may NOT walk within 200m of the road.

### **Princetown**

- **A 300m exclusion zone Dotted RED applies** [please use the excellent local facilities during training and at other times].
- **Tor Royal/Bull Park concrete track – SOLID RED - OUT OF BOUNDS at all times, including Ten Tors training.**

### **Postbridge area [Map 6]**

- **ALL routes between Postbridge - Water Hill/ Sittaford/ Fernworthy** are to use Postbridge path links on E bank of E Dart via field to N of the road bridge. No teams are permitted within 200m of the B3212 SW of Drift Lane [SX646787] to Two Bridges [SX609750] or NE of the first gate beyond the East Dart road bridge.
- **Stannon – BLACK dotted** private track between SX651797 and SX651795 facilitates Rule-compliant Postbridge SC / Water Hill CP link during Challenge – also available during training.
- **Postbridge - Higher White and Rough Tor** - use black-dotted footpaths to and from the moor
- **Archerton - lower 400m of drive – Solid RED - OUT OF BOUNDS at all times, including Ten Tors training.**

### **Camping – 45m/55m teams only**

- On the Challenge, you may only camp in suitable locations which are **at least 1km** in a straight line from any Safety Control or Check Point

### **Navigation and TT Rule compliance**

- **Don't be misled by other teams** – make your own decisions – it's your choice that counts; their route finding may be poor, or be camped in the wrong place, going through a RBNA, crossing walls other than via a stile or gate, trespassing on private land, walking on non-permitted roads or even be walking a totally different route/distance to your team.